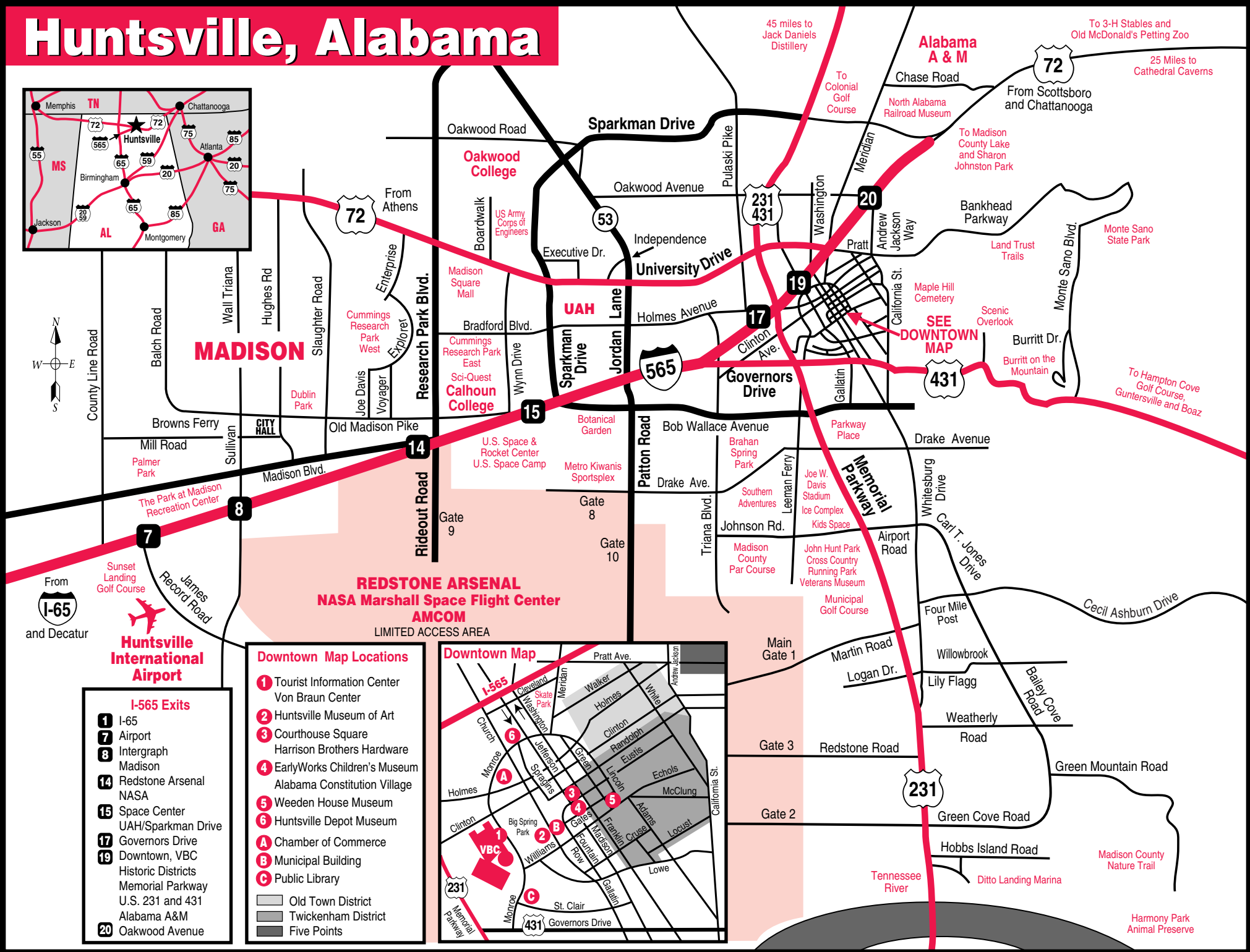
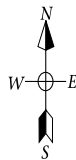
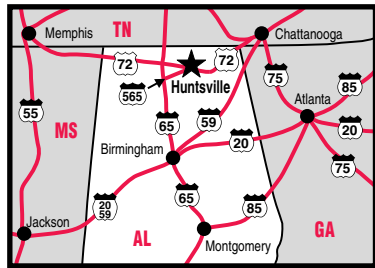


Huntsville, Alabama



Huntsville International Airport

I-565 Exits

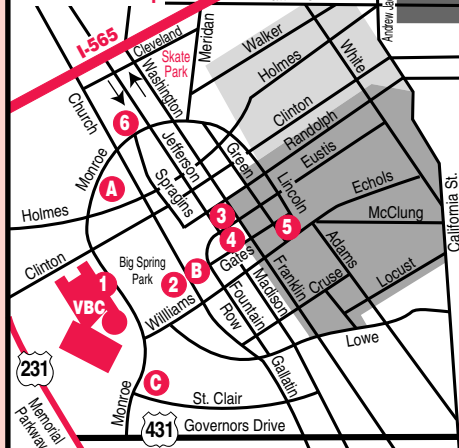
- 1** I-65
- 7** Airport
- 8** Intergraph
Madison
- 14** Redstone Arsenal
NASA
- 15** Space Center
UAH/Sparkman Drive
- 17** Governors Drive
- 19** Downtown, VBC
Historic Districts
Memorial Parkway
U.S. 231 and 431
Alabama A&M
- 20** Oakwood Avenue

Downtown Map Locations

- 1** Tourist Information Center
Von Braun Center
- 2** Huntsville Museum of Art
- 3** Courthouse Square
Harrison Brothers Hardware
- 4** EarlyWorks Children's Museum
Alabama Constitution Village
- 5** Weeden House Museum
- 6** Huntsville Depot Museum
- A** Chamber of Commerce
- B** Municipal Building
- C** Public Library

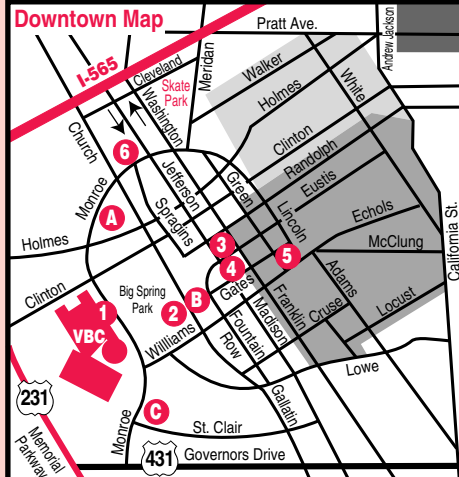
- Old Town District
- Twickenham District
- Five Points

Downtown Map



REDSTONE ARSENAL NASA Marshall Space Flight Center AMCOM

LIMITED ACCESS AREA



SEE
DOWNTOWN
MAP